






Storrington, Sullington and Washington Neighbourhood Plan


 Policy 11iii - Rydon Community Playing Field (Local Green Space)


 Policy 11v - Davis Estate (Local Green Space)

 Policy 2ii – Ravenscroft Allotment Site

 Policy 2iii – Land at Angell Sandpit


 Policy 2v – Land at the Post Office Depot


 Policy 2vi – Land at Downsview


 Allotment Relocation


 Buffer


 03 - Hormare Field (Local Green Space)


 04 - Storrington Memorial Pond (Local Green Space)


 05 - Windmill Copse (Local Green Space)


 06 - Sullington Recreation Ground (Local Green Space)


 08 - Fryern Dell (Local Green Space)


 09 - The Glade (Local Green Space)


 11 - Storrington Recreation Grounds (Local Green Space)


 14 - Vera'a Shelter and Green (Local Green Space)

 16 - Milford Grange Country Park (Local Green Space)


 18 - Riverside Walk (Local Green Space)


 19 - Sandgate Park (Local Green Space)


 Community Aim 1

 Green Gap

Thakeham Neighbourhood Plan

 Policy 2 - Thakeham Tiles

 Policy 11vii - Strip of Lane on Storrington Road (Local Green Space)

 Policy 11ix - Strawberry Lane (Local Green Space)